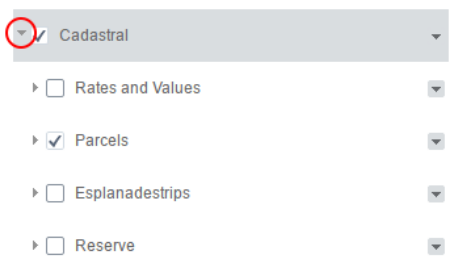


How to find Property Information

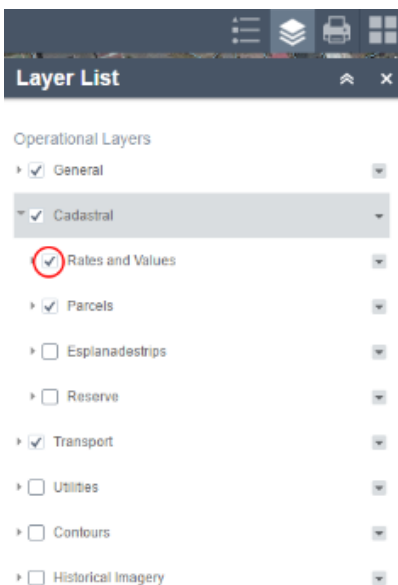
1. Open the layer list by clicking on the icon in the upper right hand corner.



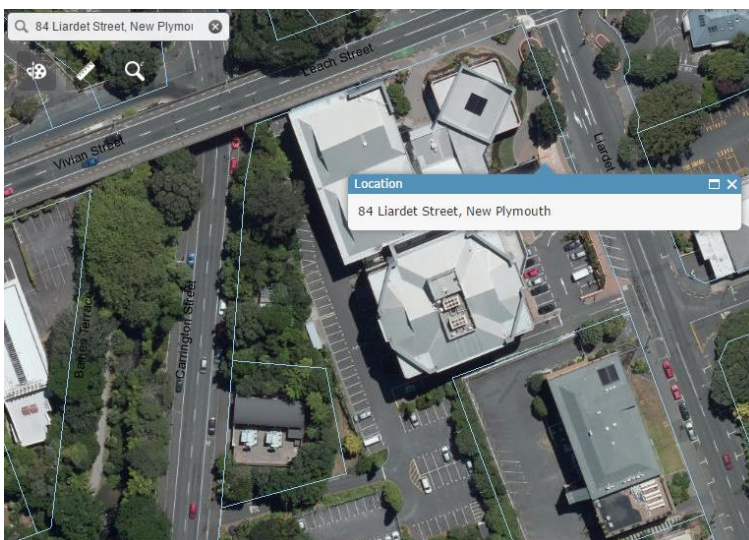
2. Expand the Cadastral service layers by clicking the arrow to the left of the service.



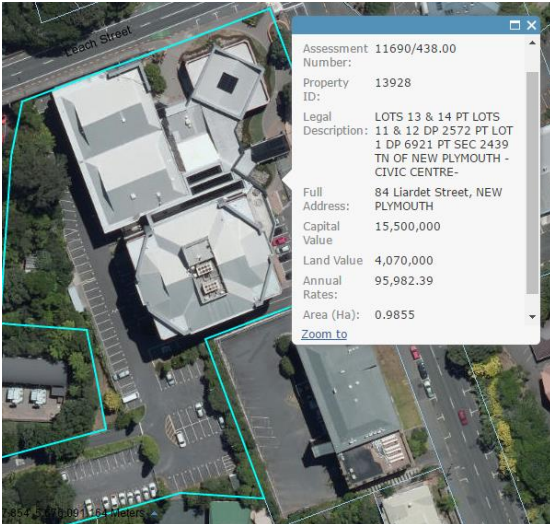
3. Click the 'Rates and Values' checkbox to turn the layer on.



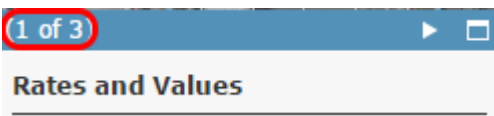
4. Zoom or Search for and address of interest



5. Click on Property to return information



6. If more than one feature is identified at the location you click, the popup will show there is multiple results.



7. You can click the left/right arrows to toggle between the different features.

